

9	Borough Green	Borough Green & Long Mill	A227 Western Road
10	Borough Green		Fairfield Road
11	Borough Green		Fairfield Road 2
12	Borough Green		Griggs Way
13	Borough Green		High Street
14	Borough Green		Quarry Hill Road

Ref	Town	Ward	Location
15	Borough Green		Quarry Hill Road and Rock Road
16	Borough Green		Station Road
17	Borough Green		The Close
18	Borough Green		Borough Green Road

70	Wrotham	Wrotham, Ightham & Gillingham	High Street
71	Wrotham		Kemsing Road and Randall Hill Road
72	Wrotham		St Marys Road

Parking Plan – Phase 8 – Location Summary

Location reference	Phase 8 - 9
Town	Borough Green
Ward	Borough Green & Long Mill
Road / Area	A227 Western Road
File Ref	OSP-11
Requested by	Cllr Taylor
Plan reference:	DD/577/9

Summary

Update of restrictions to prevent obstruction and new disabled bay.

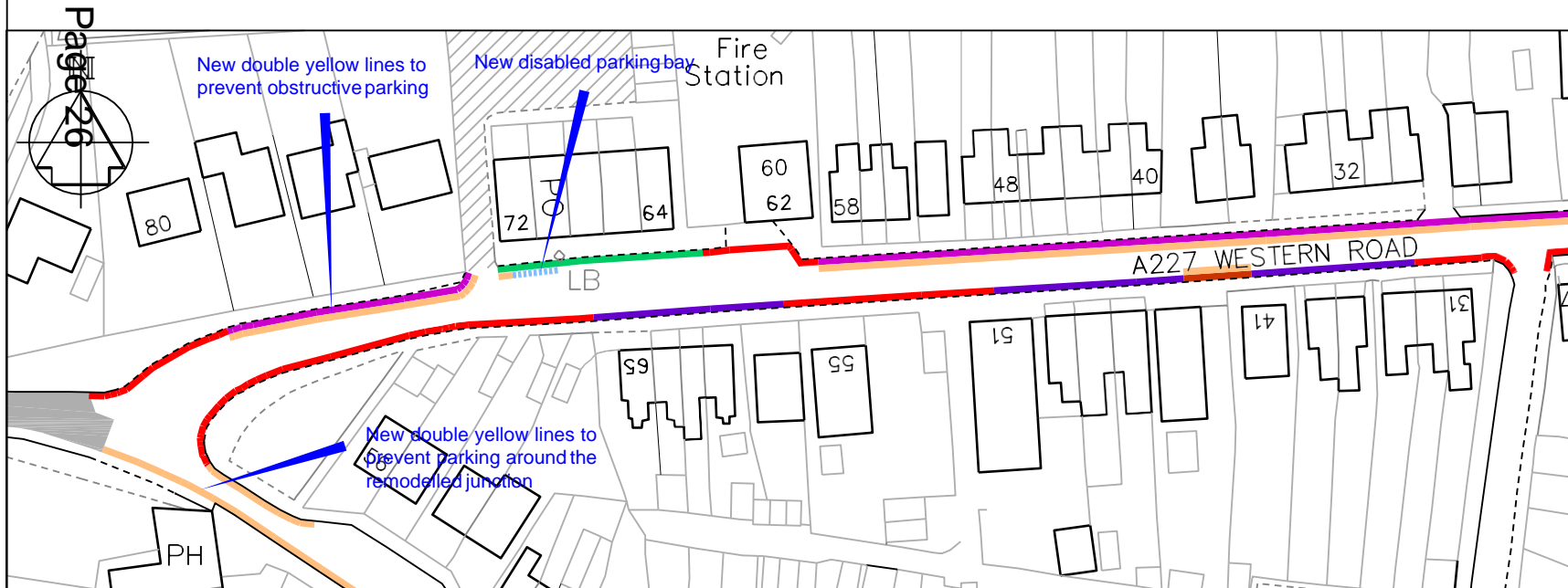
Issue

There has been a request for a new disabled bay near the shops and the update of restrictions to prevent obstruction and ease traffic flow.



Key

- Existing 'No waiting at anytime' (double yellow lines)
- Existing 'Limited waiting, Mon-Sat, 8.30am-6.30pm, 2hr no return 2hours and permit parking Area H' (permit parking bays)
- Existing 'access protection' marking (white line)
- Proposed 'No waiting at any time' (double yellow lines)
- Existing 'Limited waiting, Mon-Sat, 8.30am-6.30pm, 30mins no return 2hours' (parking bays)
- Existing 'No waiting, Mon-Sat, 8.30am-6.30pm' (single yellow line)
- Existing bus stop clearway
- Proposed disabled bay



Private road

STREETSCENE,
LEISURE &
TECHNICAL SERVICES

Transportation Team

Gibson Building
Gibson Drive
Kings Hill
West Malling
Kent ME19 4LZ
Tel: 01732 844522 Fax: 01732 876317

Project Title

Local Parking Plan - Phase 8
Informal consultation

Drawing Title

Borough Green
Western Road

Drawn ACB	Checked AY	Date 8/2015
Scale 1 : 1000 @ A4		
Drawing No. DD/577/09		Rev

Parking Plan – Phase 8 – Location Summary

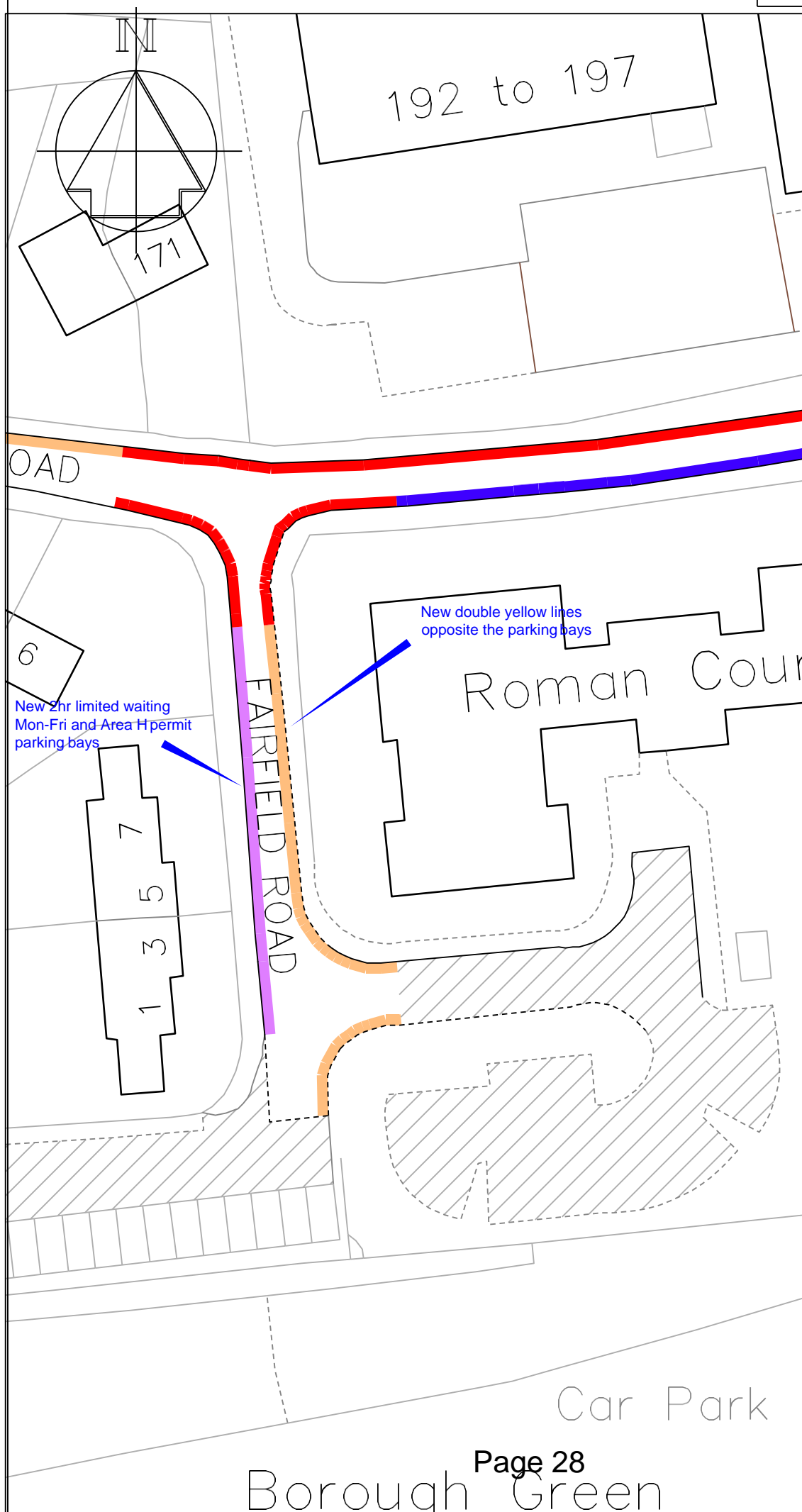
Location reference	Phase 8 - 10
Town	Borough Green
Ward	Borough Green & Long Mill
Road / Area	Fairfield Road
File Ref	OSP-11
Requested by	Local resident
Plan reference:	DD/577/10

Summary

New double yellow lines around junction and new permit parking bays.

Issue

Obstructive parking is causing problems.



Key

- Existing 'No waiting at any time' (double yellow lines)
- Existing 'Limited waiting, Mon-Fri, 8am-6pm, 2hrs, no return 2hrs and Area H permits' (parking bays)
- Proposed 'No waiting at any time' (double yellow lines)
- Proposed 'Limited waiting, Mon-Fri, 8am-6pm, 2hrs, no return 2hrs and Area H permits' (parking bays)

Private road

Revision	Date



STREETSCENE,
LEISURE &
TECHNICAL SERVICES

Transportation Team

Gibson Building
Gibson Drive
Kings Hill
West Malling
Kent ME19 4LZ
Tel: 01732 844522 Fax: 01732 876317

Project Title
Local Parking Plan - Phase 8
Informal consultation

Drawing Title
Borough Green
Fairfield Road

Drawn ACB Checked AY Date 8/2015

Scale 1 : 500 @ A4

Drawing No. DD/577/10	Rev
--------------------------	-----

Parking Plan – Phase 8 – Location Summary

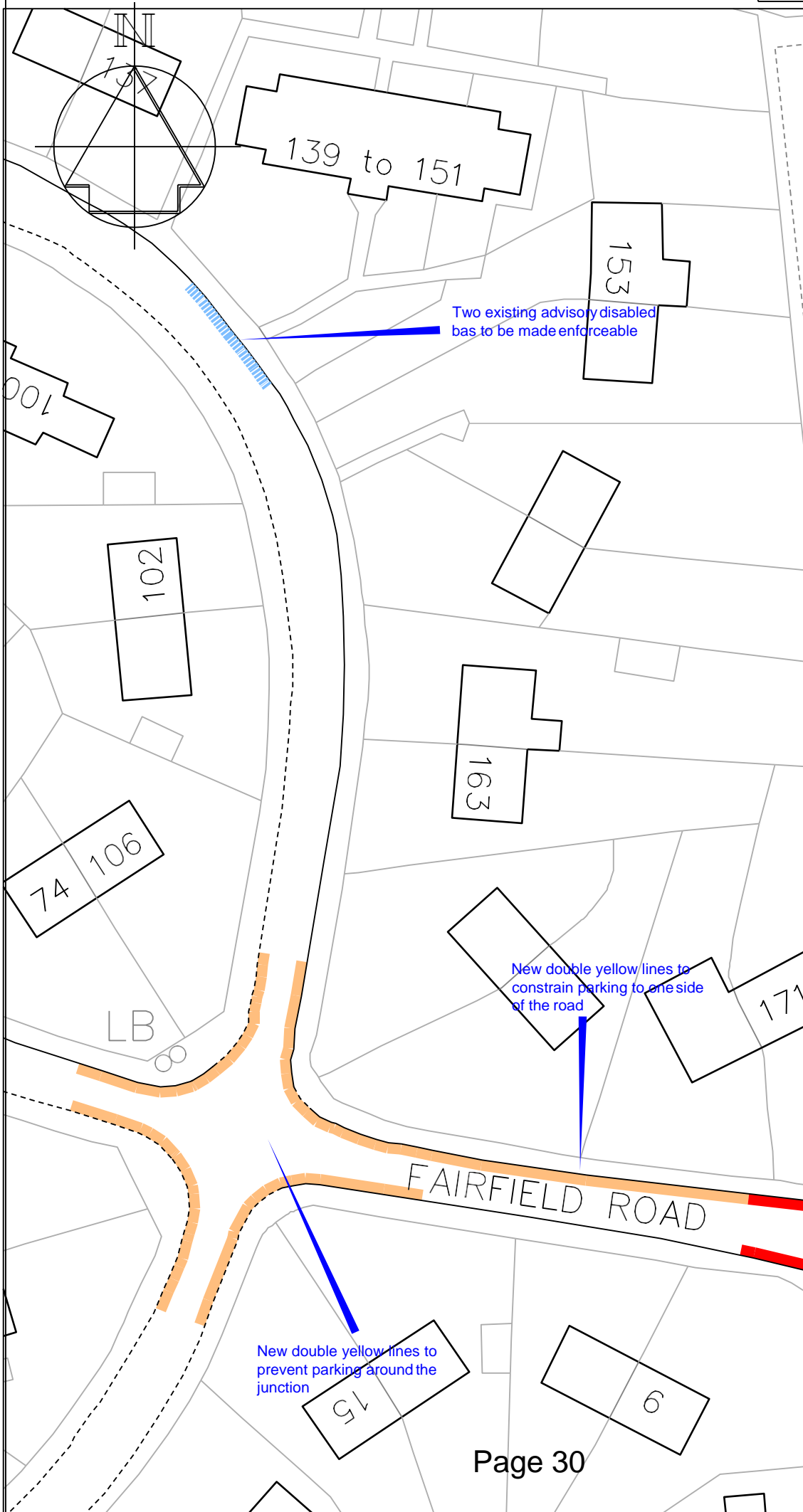
Location reference	Phase 8 - 11
Town	Borough Green
Ward	Borough Green & Long Mill
Road / Area	Fairfield Road 2
File Ref	OSP-11
Requested by	Local resident
Plan reference:	DD/577/11

Summary

New double yellow lines around junction and making existing disabled parking bays enforceable.

Issue

Obstructive parking is causing problems, and residents would like the existing advisory disabled bays made enforceable.



Key

- Existing 'No waiting at any time' (double yellow lines)
- Proposed 'No waiting at any time' (double yellow lines)
- ▨ Existing disabled bay to become enforceable

Revision		Date
<div><div><div>TONBRIDGE & MALLING</div><div>BOROUGH COUNCIL</div><div></div></div><div><div>STREETSCENE, LEISURE & TECHNICAL SERVICES</div></div></div>		
<div>Transportation Team</div> <div>Gibson Building</div> <div>Gibson Drive</div> <div>Kings Hill</div> <div>West Malling</div> <div>Kent ME19 4LZ</div> <div>Tel: 01732 844522 Fax: 01732 876317</div>		
<div>Project Title</div> <div>Local Parking Plan - Phase 8</div> <div>Informal consultation</div>		
<div>Drawing Title</div> <div>Borough Green</div> <div>Fairfield Road 2</div>		
DrawnACB	CheckedAY	DateDATE
Scale 1 : 500 @ A4		
Drawing No. DD/577/11		Rev

Parking Plan – Phase 8 – Location Summary

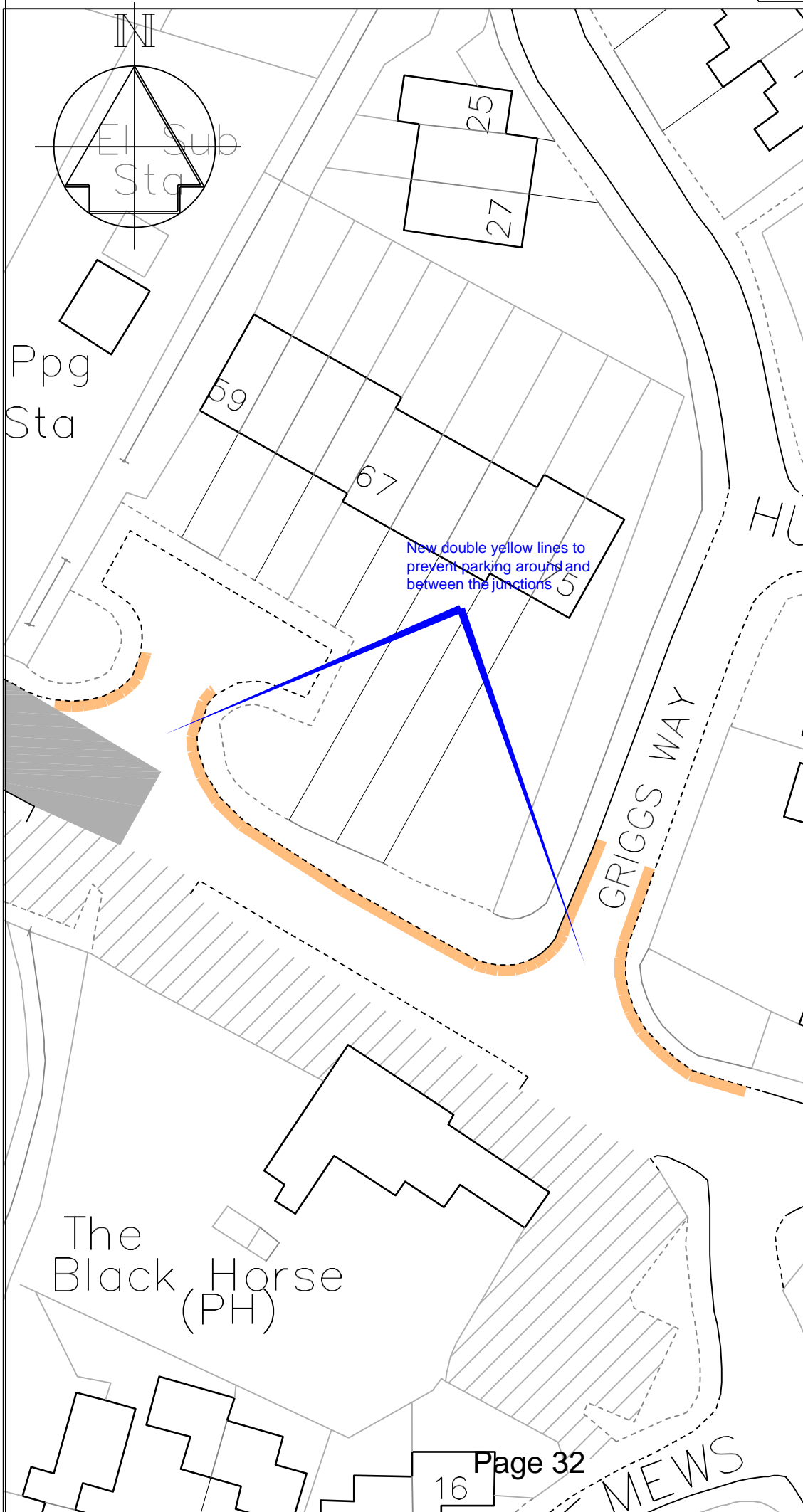
Location reference	Phase 8 - 12
Town	Borough Green
Ward	Borough Green & Long Mill
Road / Area	Griggs Way
File Ref	OSP-11
Requested by	Cllr Taylor
Plan reference:	DD/577/12

Summary

New double yellow lines around junctions.

Issue

There have been reports of obstructive parking around the junctions.



Key

Proposed 'No waiting at any time' (double yellow lines)

Pedestrian crossing "zig-zag" controlled zone

Private road

Revision	Date
----------	------



STREETSCENE,
LEISURE &
TECHNICAL SERVICES

Transportation Team

Gibson Building
Gibson Drive
Kings Hill
West Malling
Kent ME19 4LZ
Tel: 01732 844522 Fax: 01732 876317

Project Title
Local Parking Plan - Phase 8
Informal consultation

Drawing Title
Borough Green
Griggs Way

Drawn ACB Checked AY Date 8/2015

Scale 1 : 500 @ A4

Drawing No. DD/577/12	Rev
--------------------------	-----

Parking Plan – Phase 8 – Location Summary

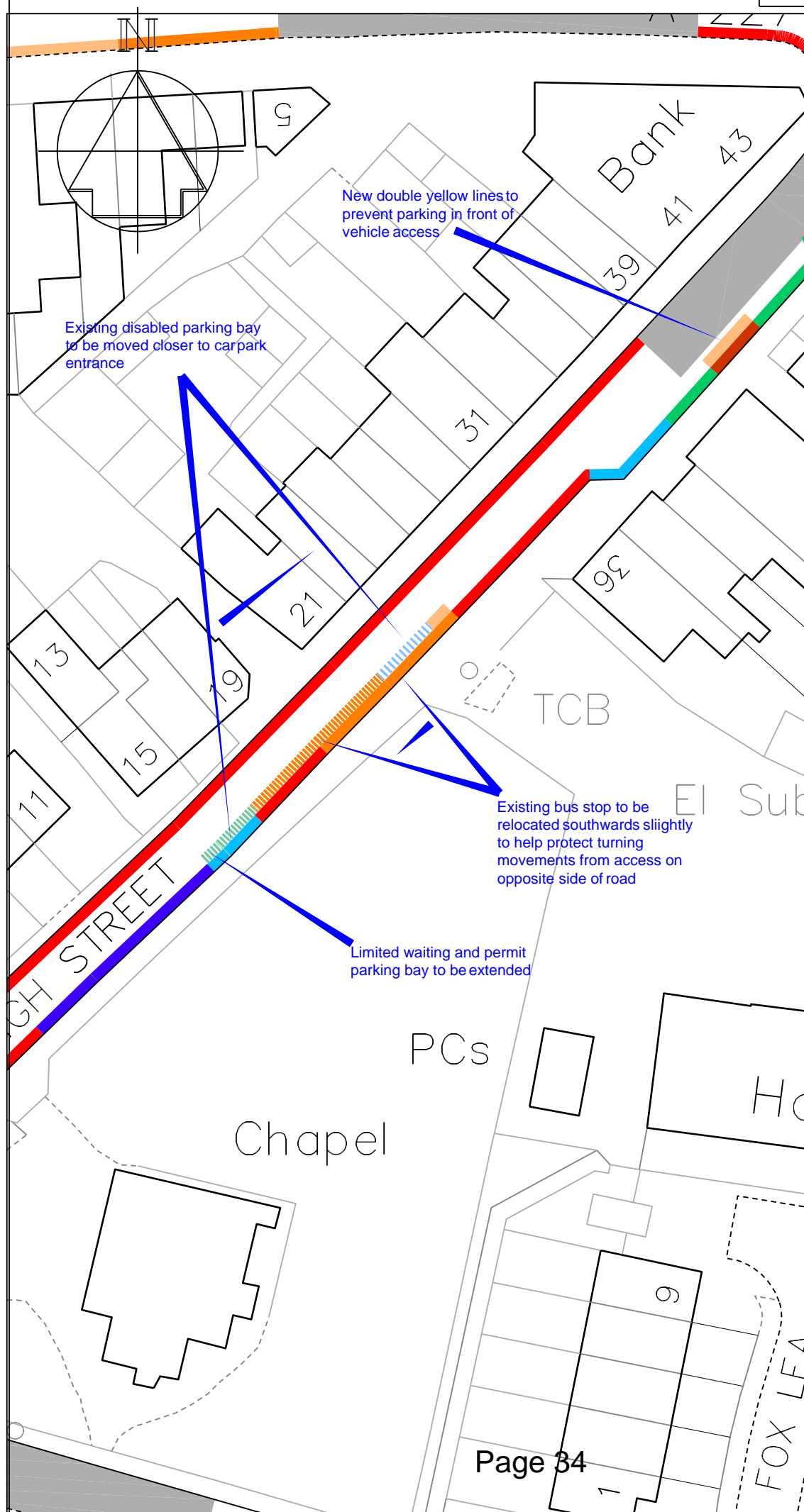
Location reference	Phase 8 - 13
Town	Borough Green
Ward	Borough Green & Long Mill
Road / Area	High Street
File Ref	OSP-11
Requested by	Parking team
Plan reference:	DD/577/13

Summary

Re-arrangement of existing disabled parking and bus stop to prevent obstruction.

Issue

There have been reports of problems exiting nearby properties, and buses have had problems accessing the bus stop, hence a re-arrangement of existing parking restrictions to prevent obstructive parking.



Key

- Existing 'No waiting at anytime' (double yellow lines)
- Proposed 'No waiting at anytime' (double yellow lines)
- Existing 'Limited waiting, Mon-Fri, 8am-6pm, 2hr no return 2hours and permit parking Area H' (permit parking bays)
- Proposed 'Limited waiting, Mon-Fri, 8am-6pm, 2hr no return 2hours and permit parking Area H' (permit parking bays)
- Existing Disabled bay
- - - Proposed Disabled bay
- Existing 'Limited waiting, Mon-Sat, 8.30-6.30pm 30 minute limited waiting, no return 2 hours and permit parking (area H) parking bays
- Existing access protection marking (white line)
- Existing bus stop clearway
- - - Proposed bus stop clearway

Pedestrian crossing area

Revision	Date



STREETSCENE,
LEISURE &
TECHNICAL SERVICES

Transportation Team
Gibson Building
Gibson Drive
Kings Hill
West Malling
Kent ME19 4LZ
Tel: 01732 844522 Fax: 01732 876317

Project Title
Local Parking Plan - Phase 8
Informal consultation

Drawing Title
Borough Green
High Street

Drawn ACB Checked AY Date 8/2015

Scale 1 : 500 @ A4

Drawing No. DD/577/13	Rev
--------------------------	-----

Parking Plan – Phase 8 – Location Summary

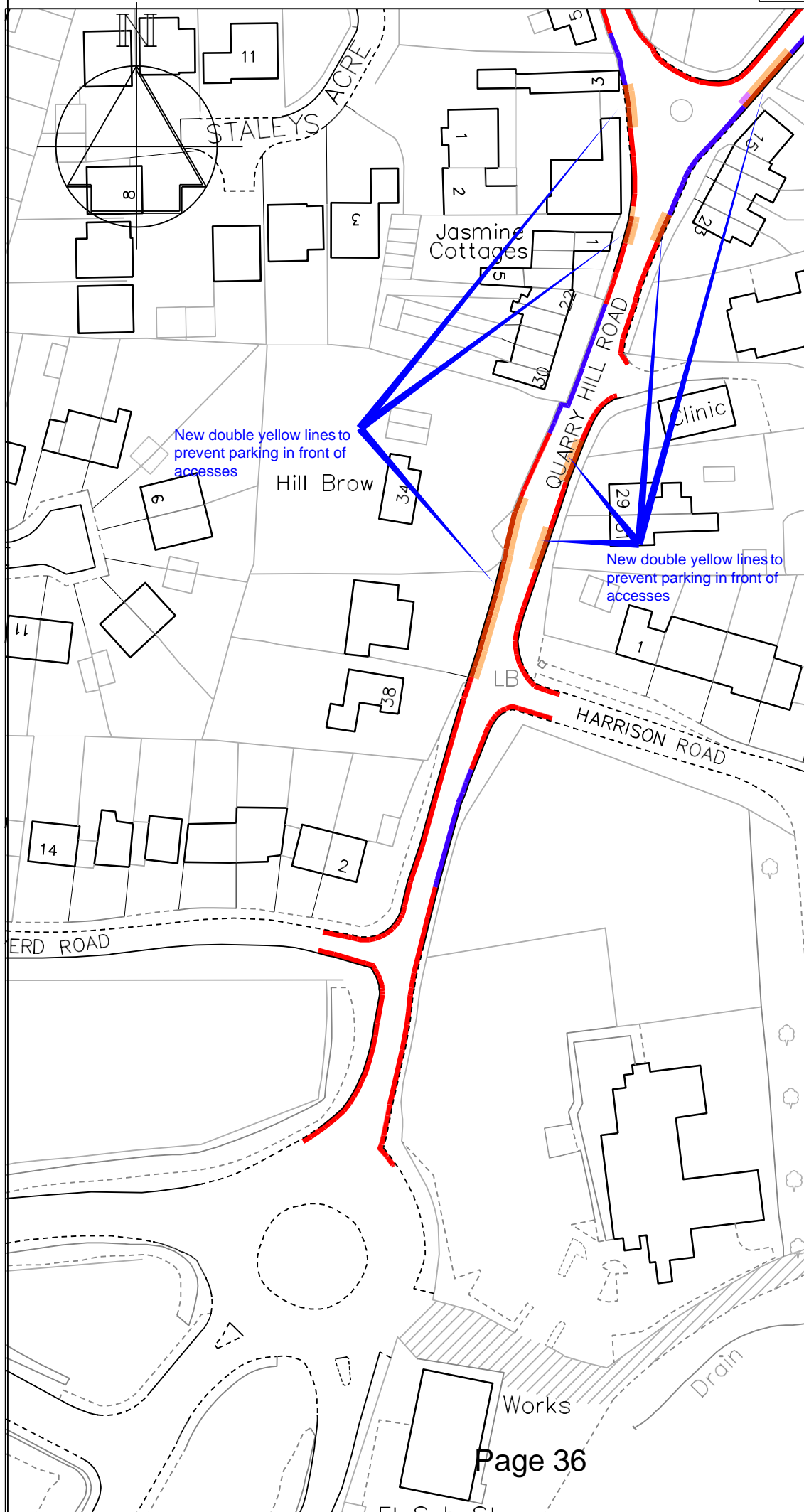
Location reference	Phase 8 - 14
Town	Borough Green
Ward	Borough Green & Long Mill
Road / Area	Quarry Hill Road
File Ref	OSP-11
Requested by	Parking team
Plan reference:	DD/577/14

Summary

New double yellow lines in front of access.

Issue

Update of parking restrictions to to allow the Borough Council to enforce against obstructive parking.



Key

- Existing 'No waiting at any time' (double yellow lines)
- Existing 2-hour limited waiting and permit parking (area H) parking bays
- Existing 'access protection' marking (white line)
- Proposed 'No waiting at any time' (double yellow lines)

Private road

Revision	Date



STREETSCENE,
LEISURE &
TECHNICAL SERVICES

Transportation Team
Gibson Building
Gibson Drive
Kings Hill
West Malling
Kent ME19 4LZ
Tel: 01732 844522 Fax: 01732 876317

Project Title
Local Parking Plan - Phase 8
Informal consultation

Drawing Title
Borough Green
Quarry Hill Road

Drawn ACB Checked AY Date DATE

Scale 1 : 1000 @ A4

Drawing No.	Rev
DD/577/14	

Parking Plan – Phase 8 – Location Summary

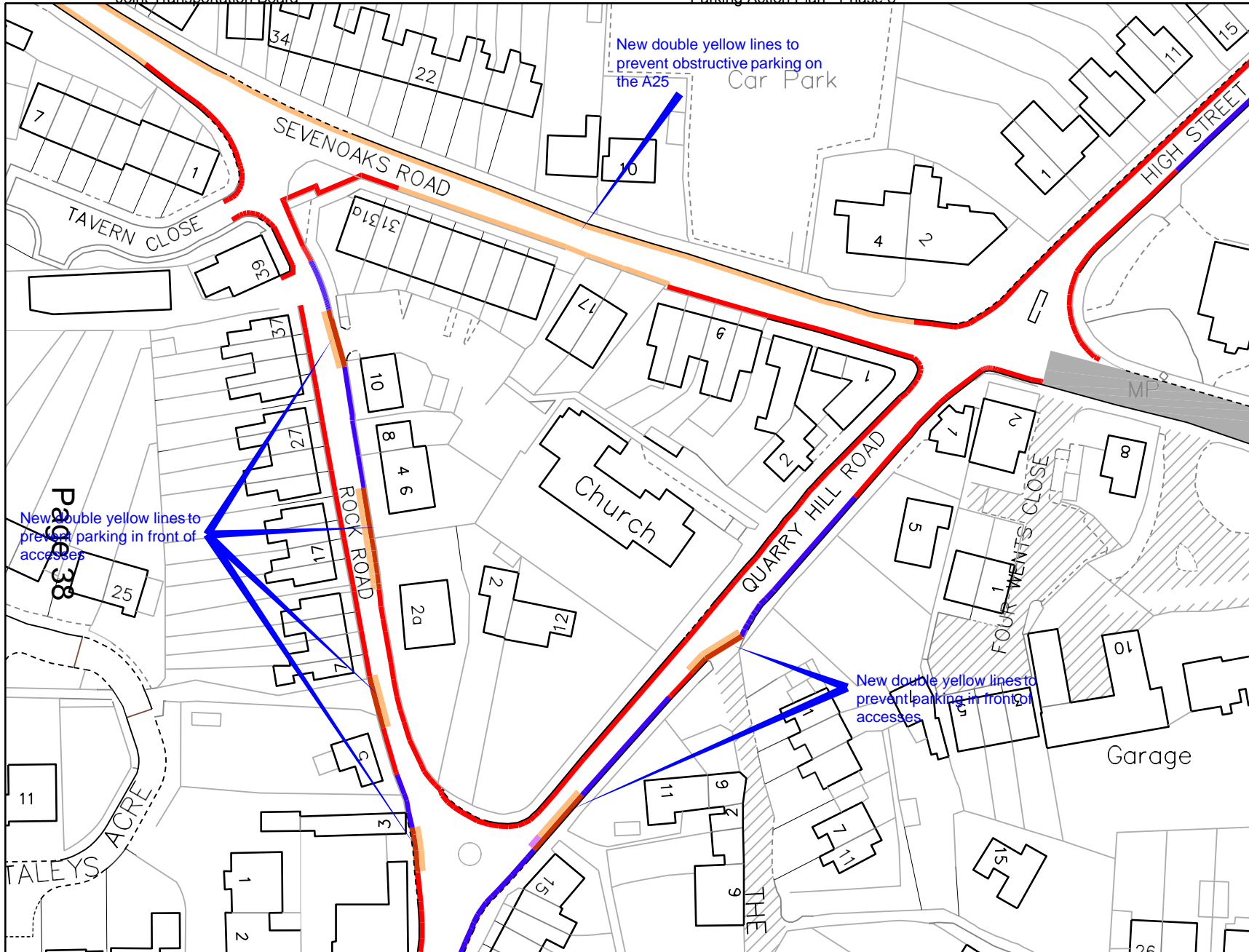
Location reference	Phase 8 - 15
Town	Borough Green
Ward	Borough Green & Long Mill
Road / Area	Quarry Hill Road and Rock Road
File Ref	OSP-11
Requested by	Parking team
Plan reference:	DD/577/15

Summary

New double yellow lines in front of access.

Issue

Update of parking restrictions to to allow the Borough Council to enforce against obstructive parking.



Key

- Existing 'No waiting at anytime' (double yellow lines)
- Existing 'Limited waiting, Mon-Fri, 8am-6pm, 2hr no return 2hours and permit parking Area H' (permit parking bays)
- Existing 'access protection' marking (white line)
- Proposed 'No waiting at anytime' (double yellow lines)
- Existing 'Limited waiting, Mon-Fri, 8am-6pm, 2hr no return 2hours and permit parking Area H' (permit parking bays)

Private road



STREETSCENE,
LEISURE &
TECHNICAL SERVICES

Transportation Team

Gibson Building
Gibson Drive
Kings Hill
West Malling
Kent ME19 4LZ
Tel: 01732 844522 Fax: 01732 876317

Project Title

Local Parking Plan - Phase 8
Informal consultation

Drawing Title

Borough Green
Quarry Hill Road, Rock Road and
Sevenoaks Road

Drawn	Checked	Date
ACB	AY	8/2015

Scale 1 : 1000 @ A4

Drawing No.	Rev
DD/577/15	

Parking Plan – Phase 8 – Location Summary

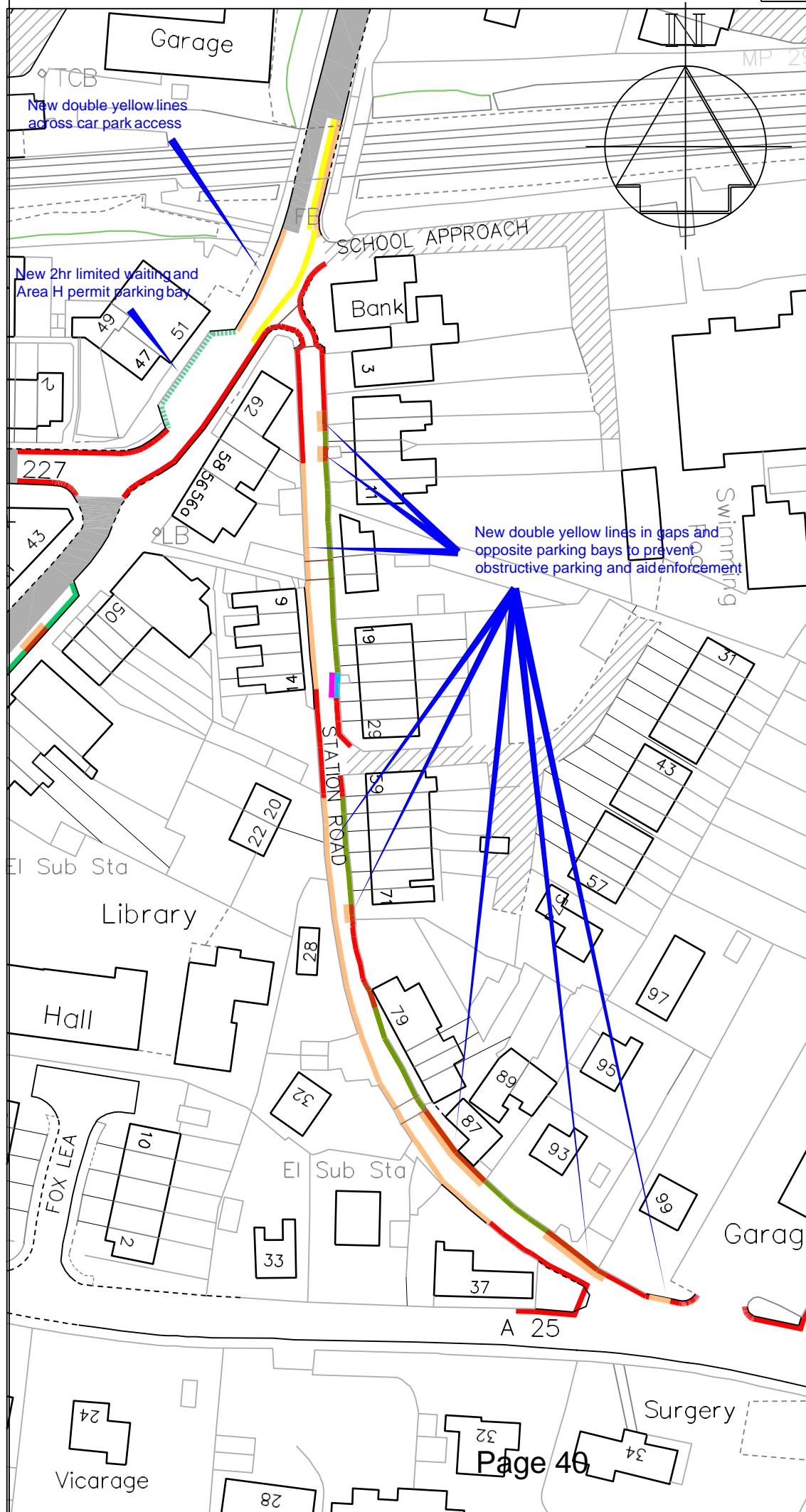
Location reference	Phase 8 - 16
Town	Borough Green
Ward	Borough Green & Long Mill
Road / Area	Station Road
File Ref	OSP-11
Requested by	Local resident
Plan reference:	DD/577/16

Summary

Update of restrictions to prevent obstruction and new disabled bay.

Issue

Residents at the top of Station Road have asked for new permit parking and limited waiting bays near to the Wrotham Road junction, and there is an existing disabled bay that is now redundant that could be removed.



Key

- Existing 'No waiting at any time' (double yellow lines)
- Existing 'Limited waiting, Mon-Sat, 8am-6pm, 1hr no return 1 hr and Area H permits' parking bay
- Existing 'Limited waiting, Mon-Sat, 8.30am-6.30pm, 30mins no return 2hrs and Area H permits' parking bay
- - - - - Proposed 'Limited waiting, Mon-Sat, 8.30am-6.30pm, 2hrs no return 2hrs and Area H permits' parking bay
- Proposed 'No waiting at any time' (double yellow lines)
- Existing 'Access protection' marking (white line)
- Existing disabled bay (now redundant)
- Proposed 'Limited waiting, Mon-Sat, 8am-6pm, 1hr no return 1 hr and Area H permits' parking bay
- Existing School Keep Clear (yellow zig-zags)

Pedestrian crossing "zig-zag" controlled zone

Private road

Revision	Date
----------	------



STREETSCENE,
LEISURE &
TECHNICAL SERVICES

Transportation Team
Gibson Building
Gibson Drive
Kings Hill
West Malling
Kent ME19 4LZ
Tel: 01732 844522 Fax: 01732 876317

Project Title
Local Parking Plan - Phase 8
Informal consultation

Drawing Title
Borough Green
Station Road

Drawn ACB Checked AY Date 8/2015

Scale 1 : 1000 @ A4

Drawing No. DD/577/16	Rev
--------------------------	-----

Parking Plan – Phase 8 – Location Summary

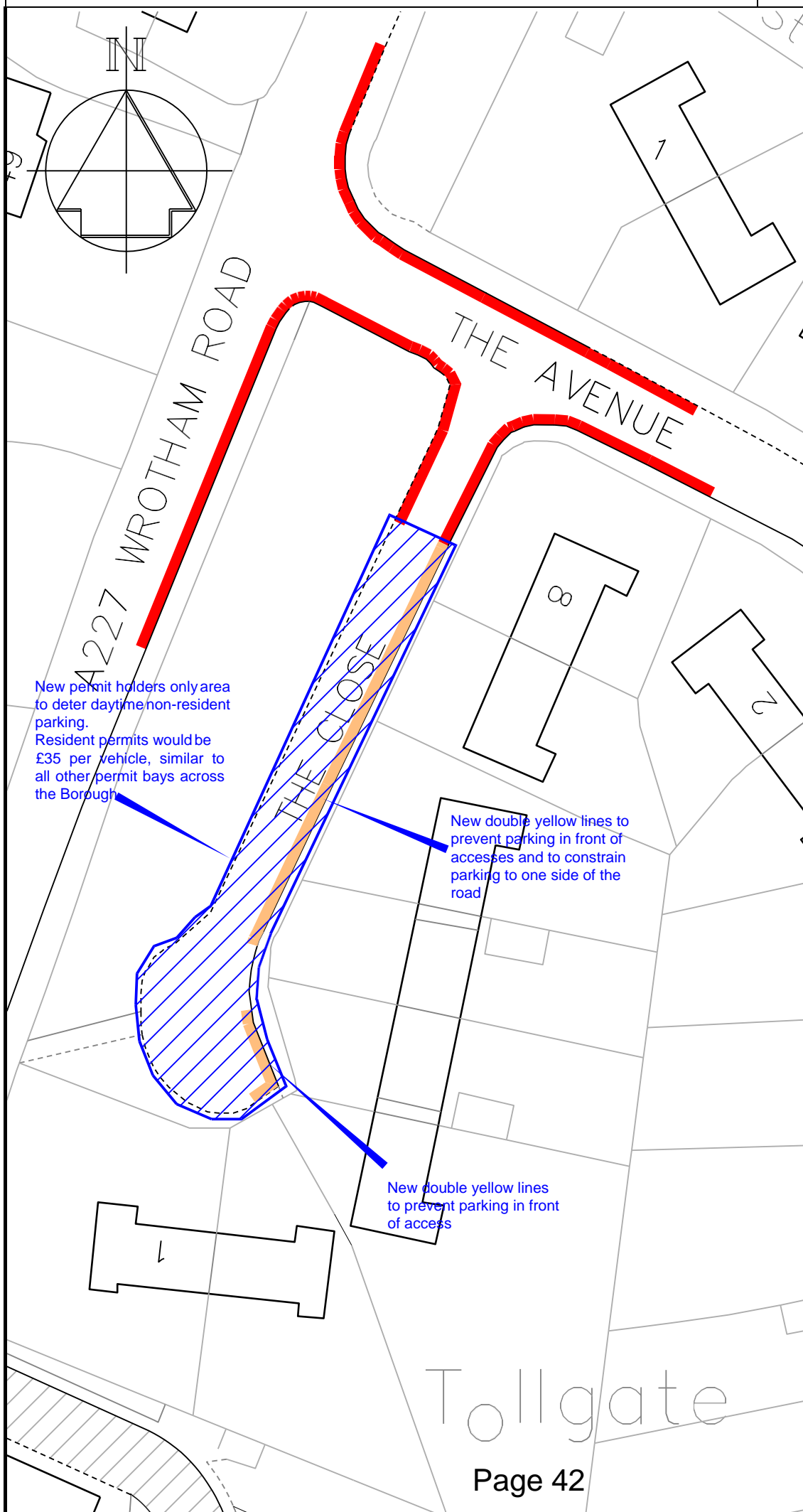
Location reference	Phase 8 - 17
Town	Borough Green
Ward	Borough Green & Long Mill
Road / Area	The Close
File Ref	OSP-11
Requested by	Local resident
Plan reference:	DD/577/17

Summary

New double yellow lines to prevent obstruction of accesses and residents permit parking.

Issue

Problems with non-resident parking causing an obstruction.



Key

- Existing 'No waiting at anytime' (double yellow lines)
- Proposed 'No waiting at anytime' (double yellow lines)
- Proposed 'Permit holders only' passed this point, Mon-Fri, 8am-6pm, Area H' (permits only area)

Revision

Date

STREETSCENE,
LEISURE &
TECHNICAL SERVICES

Transportation Team

Gibson Building
Gibson Drive
Kings Hill
West Malling
Kent ME19 4LZ
Tel: 01732 844522 Fax: 01732 876317

Project Title
Local Parking Plan - Phase 8
Informal consultation

Drawing Title
Borough Green
The Close

Drawn ACB Checked AY Date 8/2015

Scale 1 : 500 @ A4

Drawing No.
DD/577/17

Rev

Parking Plan – Phase 8 – Location Summary

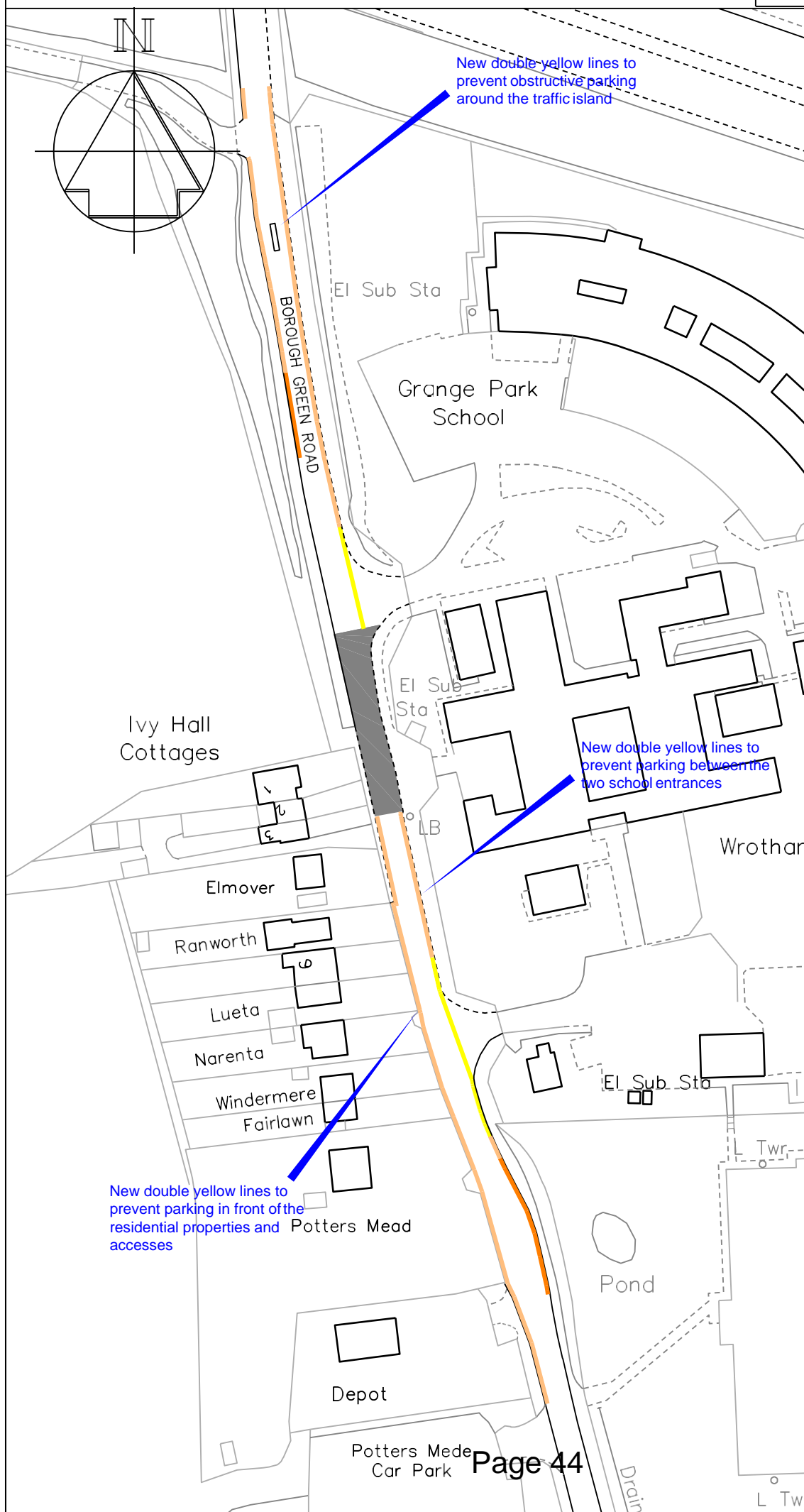
Location reference	Phase 8 - 18
Town	Borough Green
Ward	Borough Green & Long Mill
Road / Area	Borough Green Road
File Ref	OSP-11
Requested by	Cllr Murray
Plan reference:	DD/577/18

Summary

New double yellow lines to prevent school access problems.

Issue

There have been reports of schoolparent parking problems that cause obstruction and safety concerns outside the school.



Key

Existing 'School Keep Clear, Mon-Fri, 8am-4pm' (yellow zig-zags)

Existing bus stop clearway

Proposed 'No waiting at any time' (double yellow lines)

Pedestrian crossing area

Revision	Date



STREETSCENE,
LEISURE &
TECHNICAL SERVICES

Transportation Team

Gibson Building
Gibson Drive
Kings Hill
West Malling
Kent ME19 4LZ
Tel: 01732 844522 Fax: 01732 876317

Project Title
Local Parking Plan - Phase 8
Informal consultation

Drawing Title
Borough Green
Borough Green Road

Drawn ACB Checked AY Date 8/2015

Scale 1 : 1250 @ A4

Drawing No.
DD/577/18

Rev

Parking Plan – Phase 8 – Location Summary

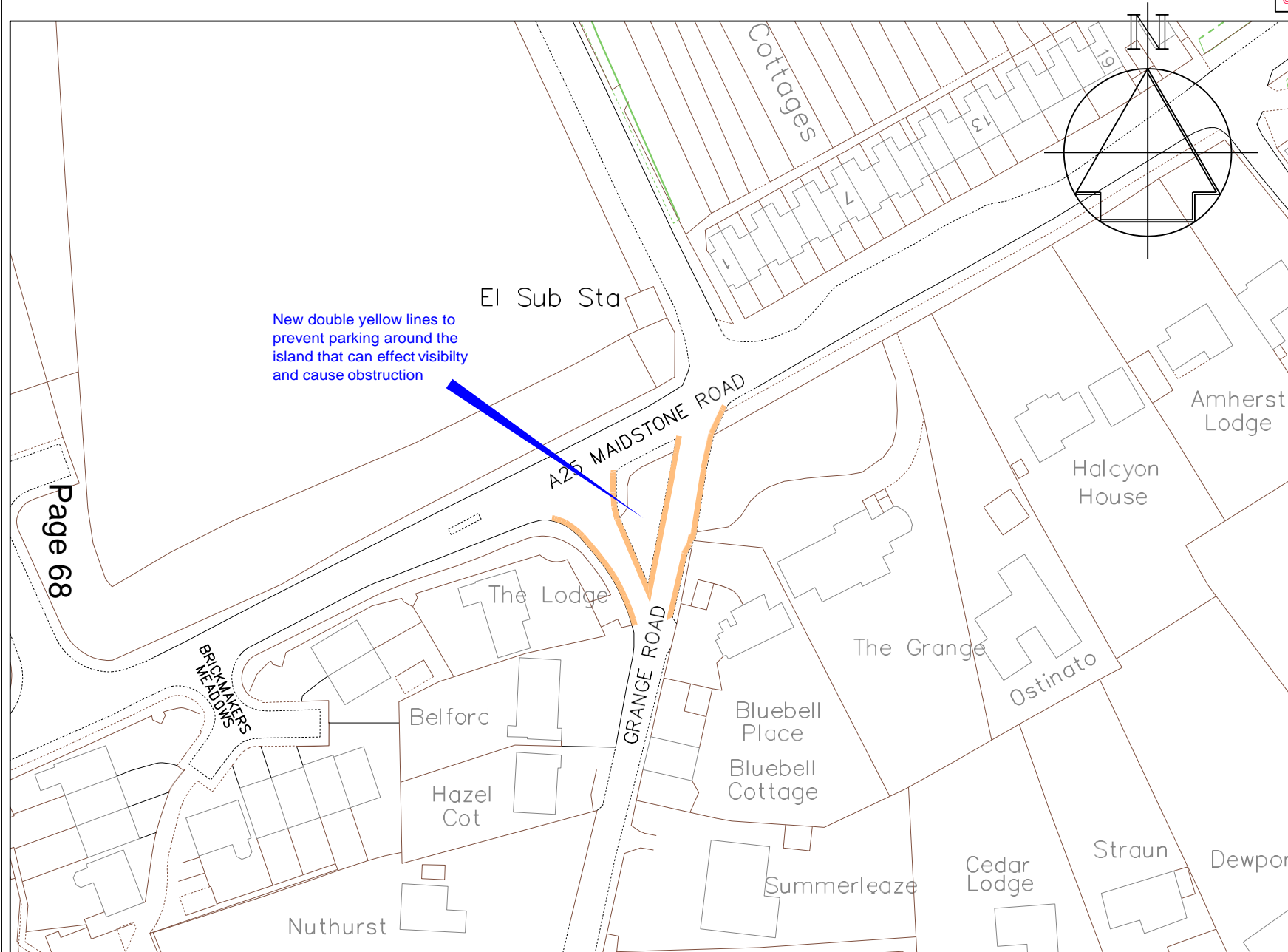
Location reference	Phase 8 - 30
Town	Platt
Ward	Borough Green & Long Mill
Road / Area	A25 Maidstone Road and Grange Road
File Ref	OSP-24
Requested by	Cllr Murray
Plan reference:	DD/577/30

Summary

New double yellow lines around junction.

Issue

There have been reports of obstructive parking around the junction.



KEY

Proposed "No waiting at any time" (Double yellow lines)

Page 68



Technical Services
Gibson Building
Gibson Drive
Kings Hill
West Malling
Kent ME19 4LZ
Tel: 01732 844522 Fax: 01732 876317

Project Title
Local Parking Plan - Phase 8
Informal consultation

Drawing Title
Platt
A25 Maidstone Road and
Grange Road

Drawn ACB	Checked AY	Date 8/2015
Scale 1 : 1000 @ A4		
Drawing No. DD/577/30		Rev

Parking Plan – Phase 8 – Location Summary

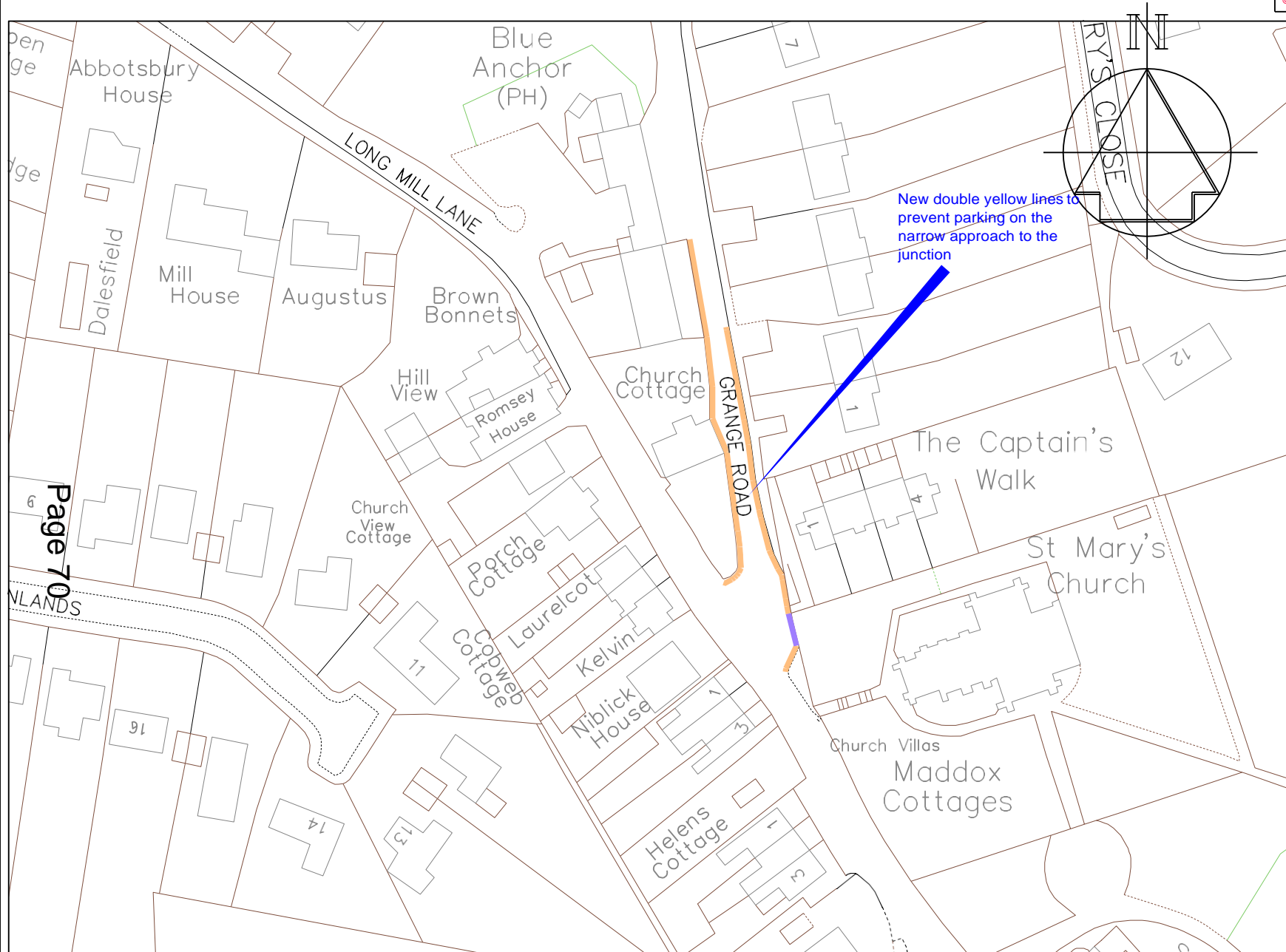
Location reference	Phase 8 - 31
Town	Platt
Ward	Borough Green & Long Mill
Road / Area	Grange Road and Long Mill Lane
File Ref	OSP-24
Requested by	Local resident and Cllr Murray
Plan reference:	DD/577/31

Summary

New double yellow lines around junction.

Issue

Residents have reported problems with parking close to the narrow section of road, where pedestrians are forced in to the vegetation.



KEY

- Existing disabled parking bay
- Proposed "No waiting at any time" (Double yellow lines)

New double yellow lines to prevent parking on the narrow approach to the junction

Page 70



Technical Services
Gibson Building
Gibson Drive
Kings Hill
West Malling
Kent ME19 4LZ
Tel: 01732 844522 Fax: 01732 876317

Project Title
Local Parking Plan - Phase 8
Informal consultation

Drawing Title
Platt
Grange Road and
Long Mill Lane

Drawn ACB	Checked AY	Date 8/2015
Scale 1 : 1000 @ A4		
Drawing No. DD/577/31		Rev

Parking Plan – Phase 8 – Location Summary

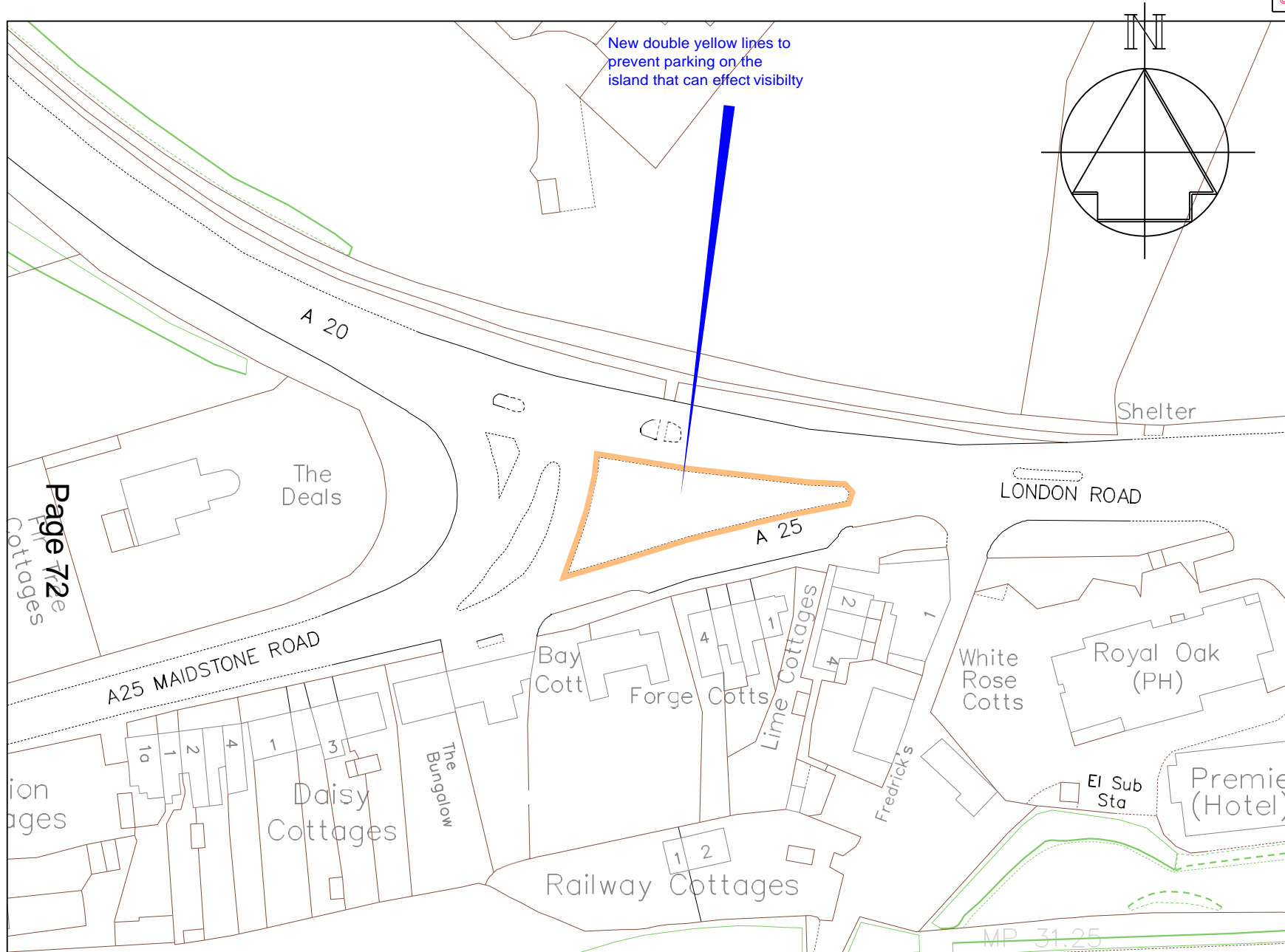
Location reference	Phase 8 - 32
Town	Platt
Ward	Borough Green & Long Mill
Road / Area	Wrotham Heath
File Ref	OSP-24
Requested by	Cllr Murray
Plan reference:	DD/577/32

Summary

New double yellow lines around island at junction.

Issue

Parking on the large island between carriageways affects visibility for traffic at the junction.



KEY

— Proposed "No waiting at any time" (Double yellow lines)

Page 72



Technical Services
Gibson Building
Gibson Drive
Kings Hill
West Malling
Kent ME19 4LZ
Tel: 01732 844522 Fax: 01732 876317

Project Title
Local Parking Plan - Phase 8
Informal consultation

Drawing Title
Platt
A25 / A20 Wrotham Heath

Drawn ACB	Checked AY	Date 8/2015
Scale 1 : 1000 @ A4		
Drawing No. DD/577/32		Rev

Parking Plan – Phase 8 – Location Summary

Location reference	Phase 8 - 70
Town	Wrotham
Ward	Wrotham, Ightham & Stansted
Road / Area	High Street
File Ref	OSP-42
Requested by	Parish Council
Plan reference:	DD/577/70

Summary

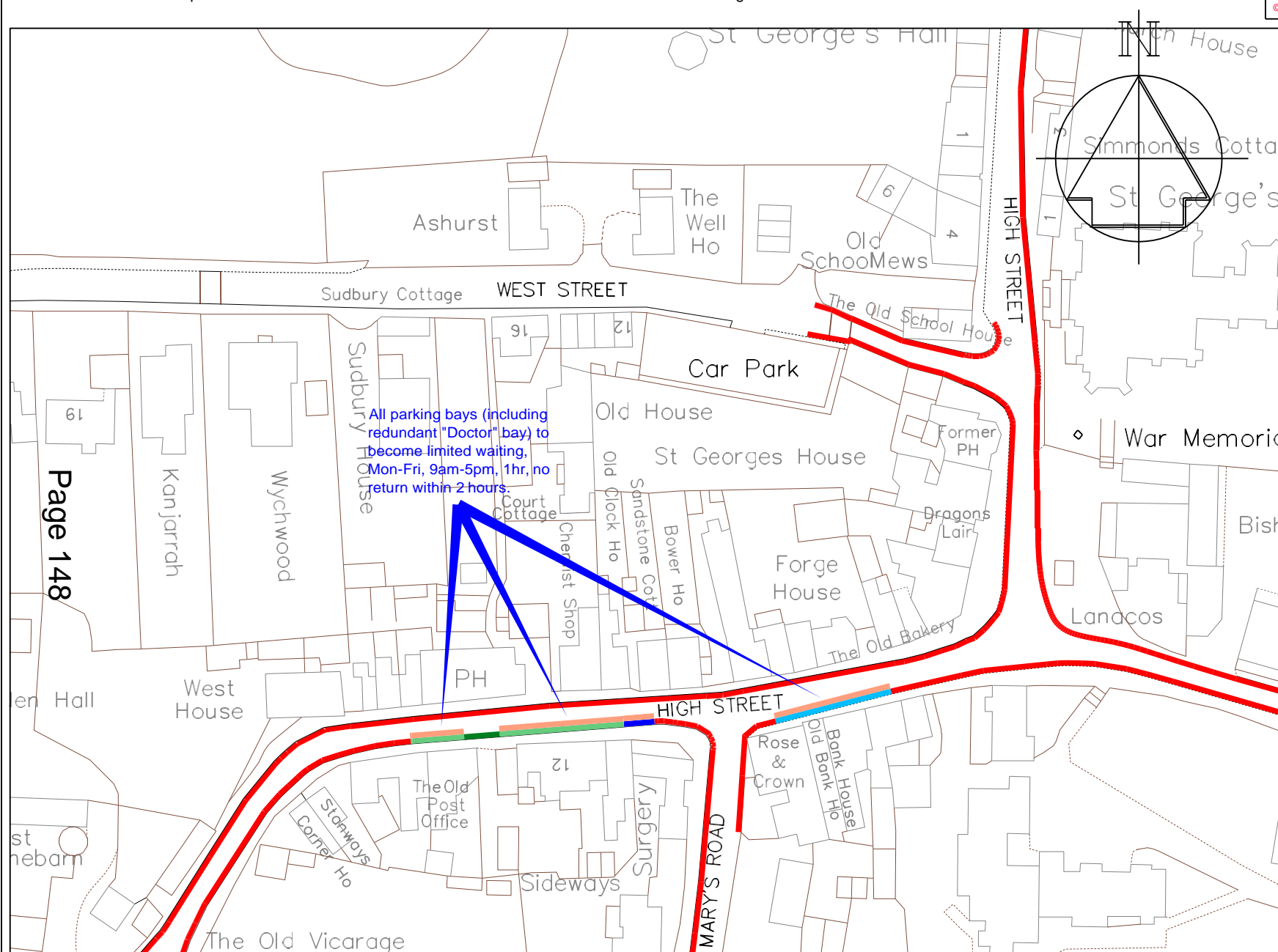
Changes to existing parking bays.

Issue

The Parish Council have reported that the existing parking bays require updating to meet current need, and redundant Doctor bay needs removal to allow more parking.

28 September 2015

139 of 144



KEY

- Existing "No waiting at anytime" (Double yellow lines)
- Existing white "Access Protection" marking
- Existing "Doctor" permit holder parking place, Mon-Fri, 8am-12:30pm (Doctor bay)
- Existing "Limited waiting, 8.30am-6.30pm, 1 hour, no return 2 hours" (Parking bay)
- Existing "Limited waiting, 8.30am-6.30pm, 30 minutes, no return 2 hours" (Parking bay)
- Proposed "Limited waiting, Mon-Fri 9am-5pm, 1 hour, no return 2 hours" (Parking bay)



Technical Services
Gibson Building
Gibson Drive
Kings Hill
West Malling
Kent ME19 4LZ
Tel: 01732 844522 Fax: 01732 876317

Project Title
Local Parking Plan - Phase 8
Informal consultation

Drawing Title
Wrotham High Street

Drawn ACB	Checked AY	Date 8/2015
Scale 1 : 1000 @ A4		
Drawing No. DD/577/70		Rev

Parking Plan – Phase 8 – Location Summary

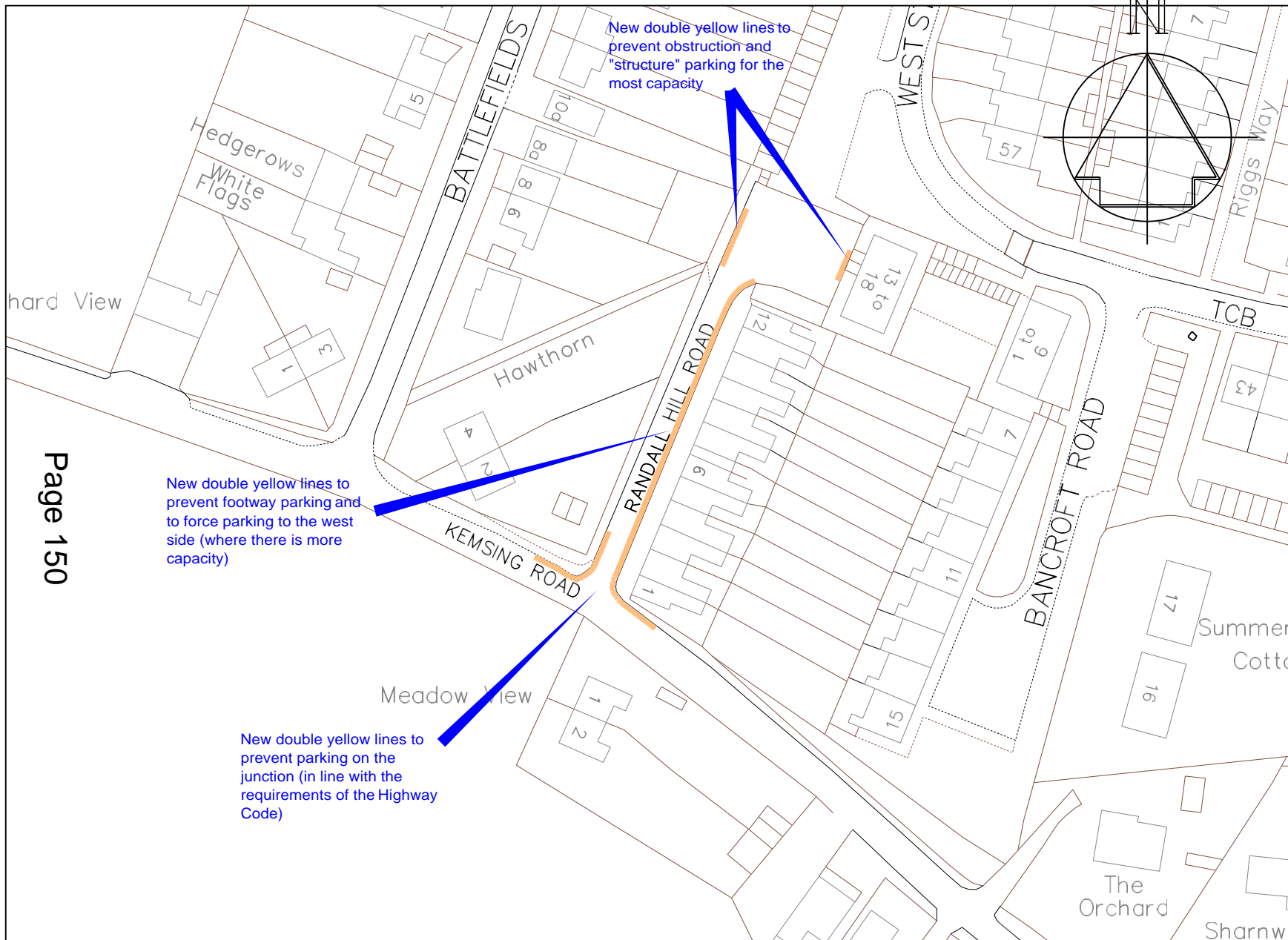
Location reference	Phase 8 - 71
Town	Wrotham
Ward	Wrotham, Ightham & Stansted
Road / Area	Kemsing Road and Randall Hill Road
File Ref	OSP-42
Requested by	Local resident (Ms Cox)
Plan reference:	DD/577/71

Summary

New double yellow lines around junction and to prevent obstruction.

Issue

Residents have reported problems with obstructive parking at the junction and on pavements.



KEY

Proposed "No waiting at any time" (Double yellow lines)

Page 150



Technical Services
Gibson Building
Gibson Drive
Kings Hill
West Malling
Kent ME19 4LZ
Tel: 01732 844522 Fax: 01732 876317

Project Title
Local Parking Plan - Phase 8
Informal consultation

Drawing Title
Wrotham
Randall Hill Road and
Kemsing Road

Drawn ACB	Checked AY	Date 8/2015
Scale 1 : 500 @ A4		
Drawing No. DD/577/71		Rev

Parking Plan – Phase 8 – Location Summary

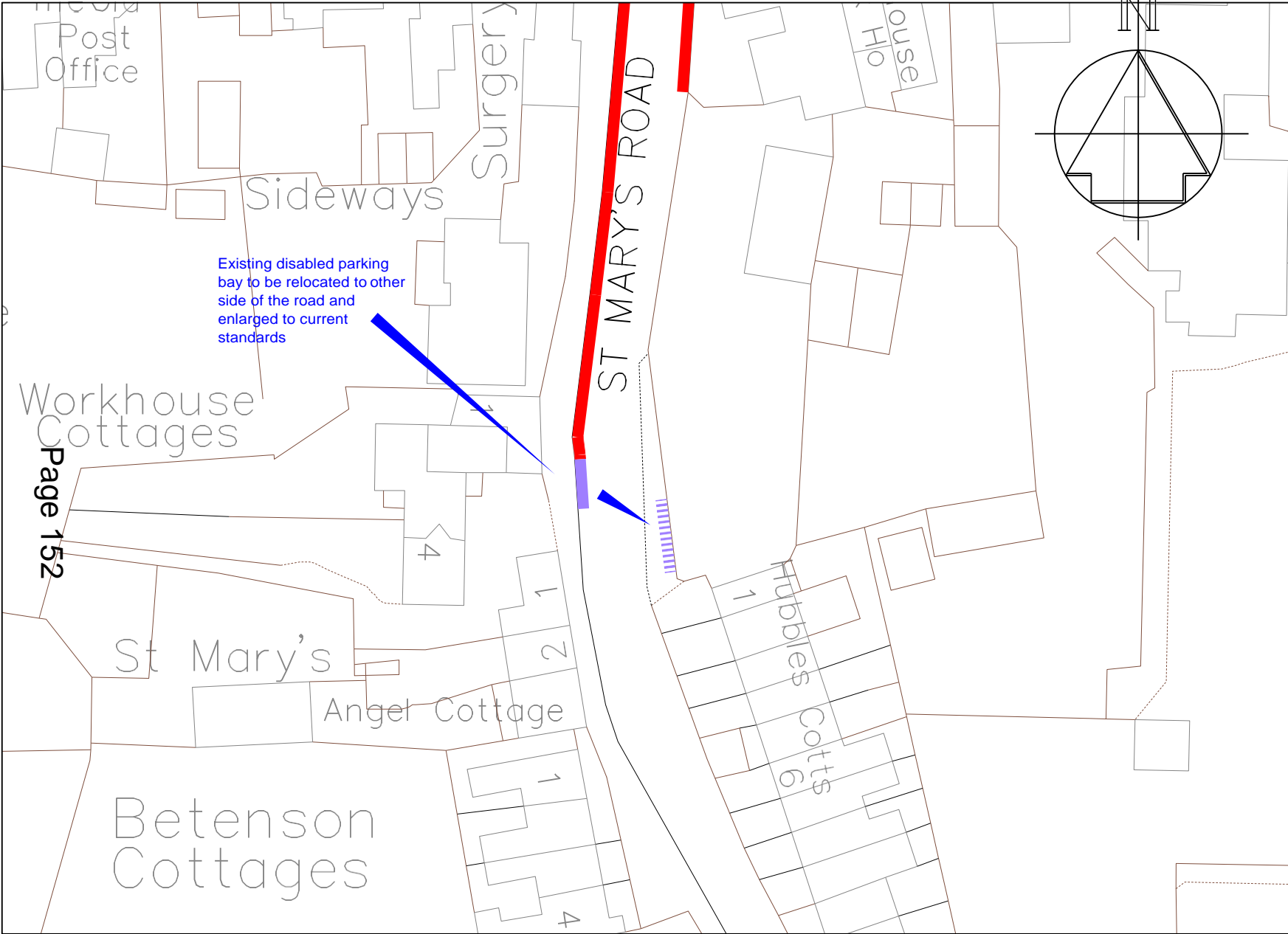
Location reference	Phase 8 - 72
Town	Wrotham
Ward	Wrotham, Ightham & Stansted
Road / Area	St Marys Road
File Ref	OSP-42
Requested by	Parish Council
Plan reference:	DD/577/72

Summary

Relocation of an existing disabled bay.

Issue

The Parish Council have reported that the existing disabled bay could be relocated to the other side of the road to improve traffic movements and better meet the needs of the disabled resident.



- KEY
- Existing "No waiting at anytime" (Double yellow lines)
 - Existing disabled bay - to be removed
 - Proposed new disabled bay



Technical Services
Gibson Building
Gibson Drive
Kings Hill
West Malling
Kent ME19 4LZ
Tel: 01732 844522 Fax: 01732 876317

Project Title
Local Parking Plan - Phase 8
Informal consultation

Drawing Title
Wrotham
St Mary's Road

Drawn	Checked	Date
ACB	AY	8/2015
Scale 1 : 500 @ A4		
Drawing No. DD/577/72		Rev

